


BOUNDARY INFORMATION PROVIDED BY:
 BLEW, INC.
 3825 N. SHILOH DRIVE
 FAYETTEVILLE, AR 72703
 (888)933-2111

NORTH GEORGIA SURVEYING, INC.
 292 ERWIN ROAD, SE
 ADAIRSVILLE, GA 30103
 (706)625-1046

TOPOGRAPHIC INFORMATION PROVIDED BY:
 JACK W. BERRY & ASSOCIATES, INC.
 302 DIVIDEND DRIVE
 PEACHTREE CITY, GA 30269
 (770)478-7814

NORTH GEORGIA SURVEYING, INC.
 292 ERWIN ROAD, SE
 ADAIRSVILLE, GA 30103
 (706)625-1046

RAE
 RICHARDS & ASSOCIATES ENGINEERING, INC.
 CIVIL ENGINEERING + LAND PLANNING
 P.O. BOX 220 CHATSWORTH, GA 30705
 (706) 616-9906



GA PROFESSIONAL ENGINEER NO. 26790
 LEVEL II CERTIFIED DESIGN PROFESSIONAL NO. 8688

PROJECT
CORE DALTON 4
ENTERPRISE DRIVE
DALTON, GA

CLIENT
CORE SCIENTIFIC, INC.
838 WALKER ROAD, SUITE 21-2105
DOVER, DE 19904

© RICHARDS & ASSOC. ENGINEERING, INC.

UNLESS THIS DRAWING IS STAMPED, SIGNED AND DATED BY THE DESIGN PROFESSIONAL ENGINEER, THIS DRAWING IS NOT VALID FOR CONSTRUCTION. RICHARDS & ASSOCIATES ENGINEERING, INC. IS NOT LIABLE FOR ANY MISTAKE OR INFORMATION CONTAINED ON THIS DRAWING.

THIS DRAWING AND DESIGN ARE THE PROPERTY OF RICHARDS & ASSOCIATES ENGINEERING, INC. AND ARE NOT TO BE REPRODUCED, COPIED, REPRODUCED, OR TRANSMITTED IN ANY FORM OR BY ANY MEANS, ELECTRONIC OR MECHANICAL, INCLUDING PHOTOCOPYING, RECORDING, OR BY ANY INFORMATION STORAGE AND RETRIEVAL SYSTEM. ALL RIGHTS OF COPYRIGHT AND OTHERWISE ARE HEREBY SPECIFICALLY RESERVED.

THIS DRAWING SHEET MAY BE PART OF A COMPLETE SET OF DESIGN DRAWINGS AND SHOULD NOT BE SEPARATED FROM THE SET. INFORMATION PERTAINING TO THIS SHEET MAY BE FOUND ON OTHER SHEETS IN THE SET.

IF ANY CONFLICTS, DISCREPANCIES, OR OTHER UNSATISFACTORY CONDITIONS ARE DISCOVERED EITHER IN THE CONSTRUCTION DOCUMENTS OR IN THE FIELD, THE CONTRACTOR MUST NOTIFY THE ENGINEER IMMEDIATELY AND SHALL NOT COMMENCE OPERATIONS UNTIL THE CONTRACTOR, DISCREPANCIES, OR OTHER UNSATISFACTORY CONDITIONS ARE RESOLVED.


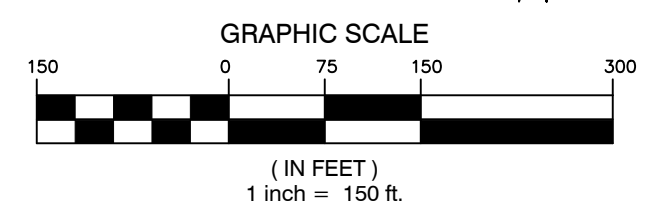
THESE PLANS CANNOT BE USED FOR CONSTRUCTION UNLESS THEY HAVE BEEN APPROVED, STAMPED AND SIGNED BY THE APPROPRIATE AUTHORITIES AND ALL NECESSARY PERMITS HAVE BEEN OBTAINED BY THE OWNER. THE OWNER IS RESPONSIBLE FOR PROVIDING ALL NECESSARY PERMITS.

Revisions	Date

Drawing Title
EXISTING CONDITIONS PLAN

RELEASE SCHEDULE	
INITIAL SUBMITTAL	3/24/25
COUNTY COMMENTS	4/4/25
EARLY RELEASE	5/2/25
ISSUED FOR PERMIT	5/16/25

DATE	5/16/25	DRAWING NO.
PROJECT NO.	24-036	C1.0



EASEMENT FOR ADDRESS & EGRESS TO BURIAL PLOT
 DEED BOOK 4, PAGE 99
 PLAT BOOK F, PAGE 1101